

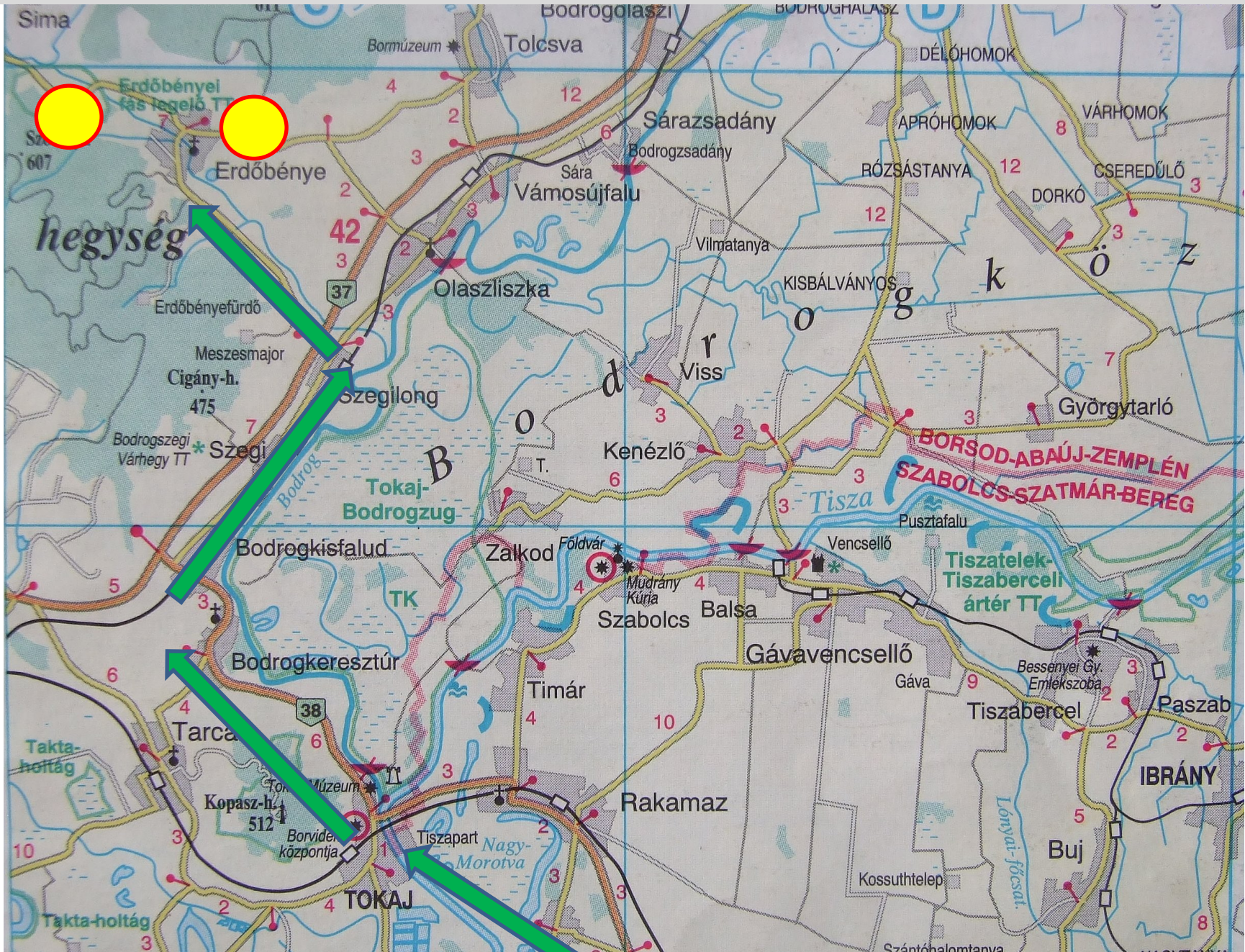
Green day (Zemplén Mts):
 Erdőbénye (pasture, creek, hill in village)

Red day:
 Bakta (hornbeam forest on sand dunes) (Nyírség),
 Csaroda (Bereg) (dead arm by the old church),

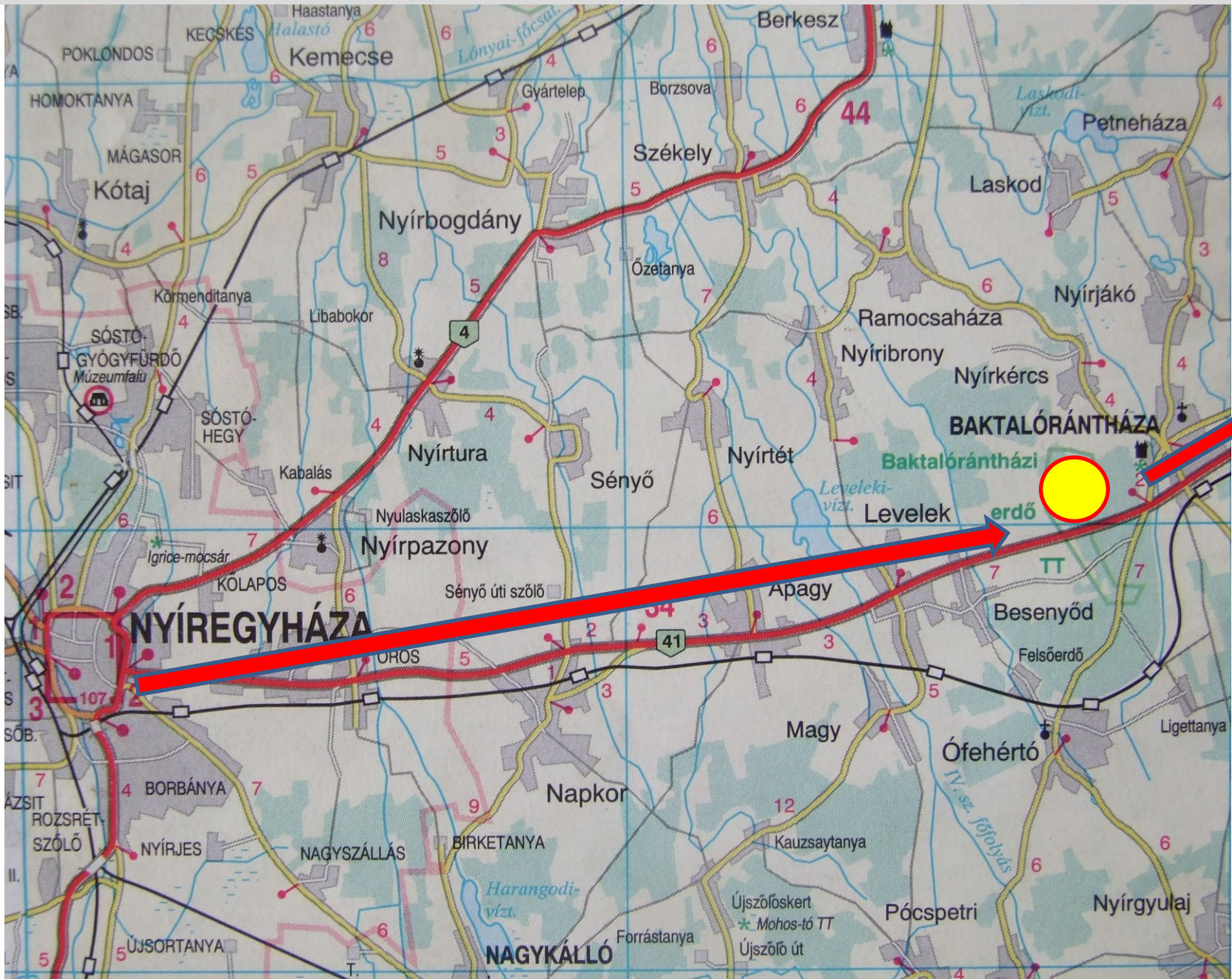
Rókás pasture (Bereg) (scattered old oaks),
 Túristvándi (Bereg) (old watermill)

Blue day (Hortobágy):
 Szálka kurgan,
 Hortobágy village

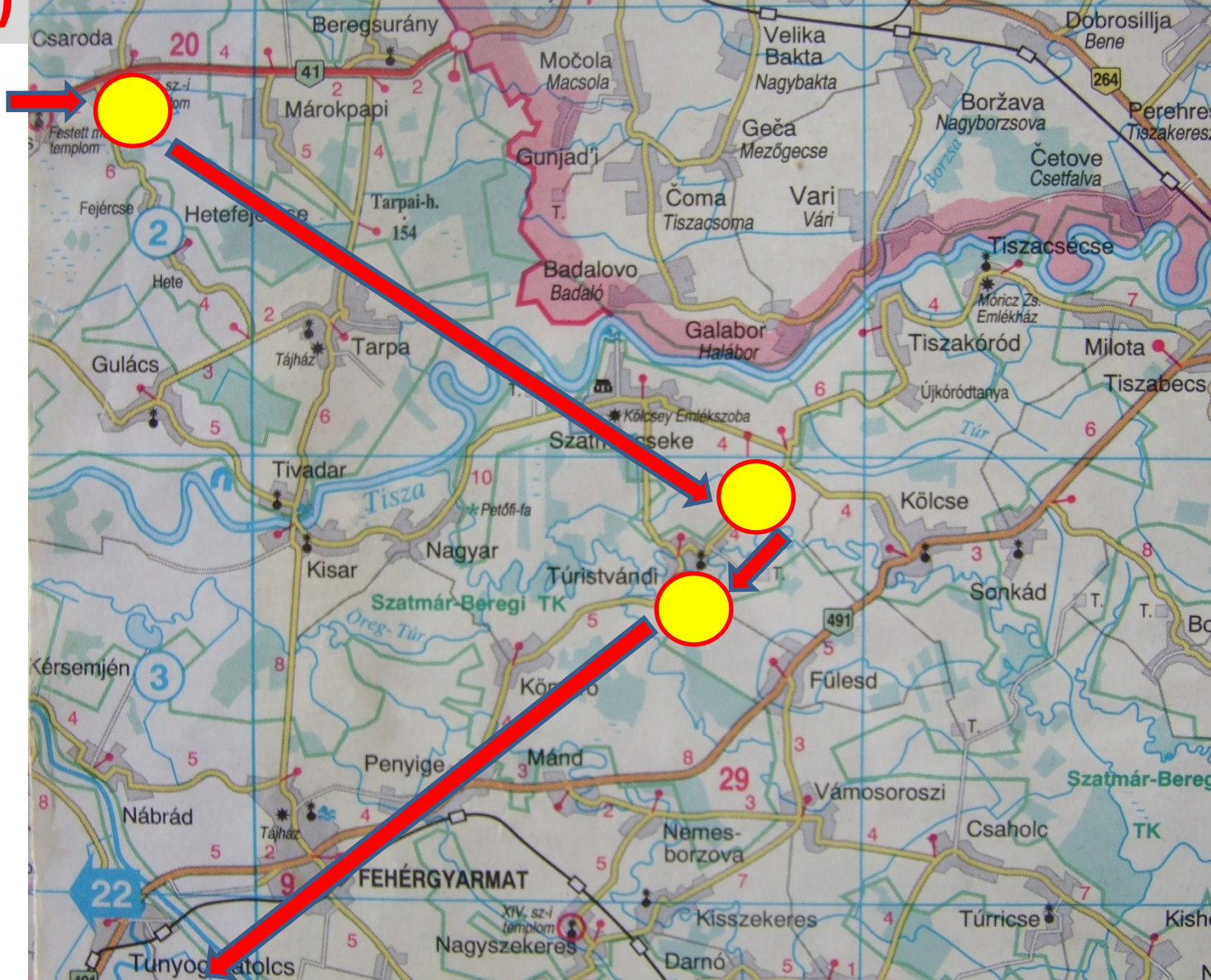
Black day (Nyírség):
 Létavértes (sand dunes, Crane Marsh educational trail)



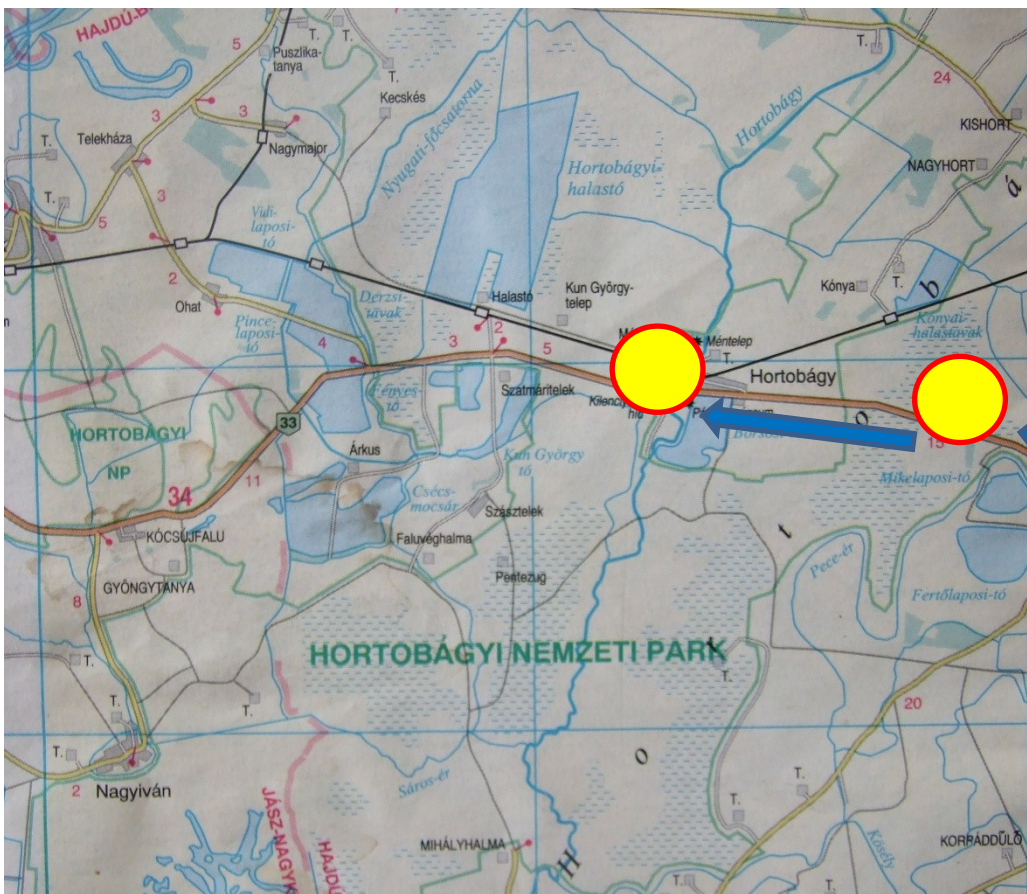
Red day-1: Bakta (hornbeam forest on sand dunes)



22-23 Red day-2: Csaroda (dead arm by the 13th century church), Rókás pasture (scattered old oaks), Túristvándi (old watermill)



37-38 Blue day (Hortobágy): Szálka kurgan, Hortobágy village



39

Black day (Nyírség):

Létavértes (sand dunes, marsh educational trail)

